

# MISCELLANEOUS NOTES

Lakes Erie, Huron, Superior

John L. Goodier

Municipality of  
 Port Dover Voters List 1921 Part Dover Maple Leaf  
 Men who can vote in Municipal & Legislative  
 Fishermen Polling Sub Div No 1 Elections

	lot	block
Adams Richards	pt 38	49
Brook, James	pt 31	51
Davidson, John	pt 34	51
, Robert	pt 9-10	57
Grant, Alex	pt 10	44
Gould, Chas	26-27	52
Kolby, Wm	18-19-20	58
Kenlin, James	pt 10	50
Low, Thomas	24	52
Mummery, James	pt 57-58	53b
McAuley, J. A.	pt 9-10	57
McDonald, Duncan	39	43
Parish, John	10	69
Rankin, Colin	22	52,
Smith, Harry A	11-13-16	83

Spain, John	12	44
Smith, Charles E	41-47	83
Schubert, Alfred	pt 9-10	57
Stass, Leonard	12	Bpt 44
Smith, Frank	1	64
Sells, Frank	pt 9-10	57
Temple, W <sup>m</sup>	pt 24	40
Warren, Charles	13-14	52

~~Men who could vote in Municipal Elec on  
Polling Subdiv. No. 2~~

Blake, Frank	5	17
Brock, Daniel	3-4	30
Alfred	19	334
Stanely	9	17
John	13	17
Peter	27	33
Brown, Alex	21	34

Causey, Albert	1	62
Downie, Alex	22	83
Exelby, Charles	18	24
Gilbert, Herbert	20 pt 21	52
Helmer, Nandy	pt 7p-8	36
Hoover, R. B	15	14
Jackson, Fred	pt 19	39
Low, David	9	24
Long, George H	pt 15-14	17
Murray, Thomas	16	34
McDonald, Hugh	7	24
Martin, Lloyd	20	24
Nunn, Earl	55	96b
Reed, Albert	pt 20-21	34

Port Dover

Port Dover Fish Co  
Box Mfg Plant

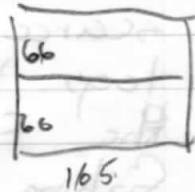
Block 24 Lot 22, 23  
Grantor Curbsun Systems  
Inc

Grantee 558063 Ontario, Inc  
Consideration \$75,000

21/11/83

Assess No 2-411

lot Dim



Block 80 Lot 27  
28  
Block 80 Lot 26  
25

Grantor Robert J. Boles  
Grantee Toga Investments Ltd  
Grantor The Royal Bank  
of Canada  
Grantee The Fed. Business  
Dev. Bank

Railway 10  
Railway 8  
Railway 7

Railway 2

Tweedsmuir Book

Tweedsmuir History Book Grand Bend  
1945

women's Institut

in possession of Mrs. Alice Hamilton  
May 21 (Grand Bend)

In 1845 the French settlers arrived and took up small acreages. Many of these settlers were very poor - having left Quebec because food and means of livelihood were scarce. They built small homes with the logs that were plentiful. For some years the French settlers depended more on fishing for a livelihood than on farming. Fishing was done with seines and gill nets. It wasn't until about 1890 that pond nets were used. These remained in favour for a number of years, but of recent years gill nets are used. . . .

. . . The first fish house was on the beach just north of where Casino now is. There was also a fish shanty south of the dock in what is now Southcott pines. Later the fish house was located on the north bank of the river just east of Ken Rawls refreshment booth. The present location on the south side of the river gives plenty of room for looking after the nets and also a location for an icehouse. A form of fishing seldom practised now is ice-fishing. Recent winters have not been cold enough to form thick ice on the lake.

Ivan Greene - Henry Green's brother

Gill nets were used - two holes were cut in the ice and the net fastened from one to the other. Taking the fish (herring) from the net was a cold task and hands were kept under water as much as possible. This type of fishing held some dangers - sometimes, a strong east wind would crack the ice and carry it out - then the fishermen needed to be quick to get in safely. Mr. Cyrus Greene had a horse drown. White fish, herring and lake trout and suckers are the usual catch. In the early summer some perch are caught with hook and line off end of dock. Around 1913 and 1914 large sturgeon were caught. These fish sometimes weigh 100 pounds and sell for high prices. The roe from sturgeon is a source of cod liver. The for many years sturgeon were not caught and then again in the 1957 fishing season quite a number were caught. The picture shows Cyrus and Ivan (son?) Green displaying a large sturgeon. Some of the fishermen have been Tetrecalls, Ravelles, Manores, Dewey's, Gill's, Tiedeman's, Zimmer. Some years smelt are very plentiful early in the season and are caught with seines near the shore or at creek mouths.

Using a dip net to catch suckers in the river when the water is still high in the spring was popular at different times.

At times, this form of fishing was illegal and a fish inspector from Exeter named Gill would confiscate the nets and carry them up the river bank to the Bremner House verandah. The

Mr. Hamilton  
Palmville  
original spelling

boys would follow him, watch their chance  
and retrieve their nets and while he was  
enjoying himself in the hotel the fishermen  
were catching suckers

seen Sherwood Fox "I ain't running no  
more" - on cut (unc)

Mr. Alex - one by Len Raw's  
Hamilton - Manore's + Greene's, both used  
Ontario St  
Grand Bend

- Yellow bldg
- Hector Gills former owner - dead now.
- hasn't been used as house in many  
years - doesn't know present owner
- Henry Green's son - Joe Green still fishing
- when Lloyd Manore died (1934) were using old  
shanty on south ~~to~~ of hbr
- John Manore <sup>brother</sup> at end of Ontario St  
(across from Dairy Jacks ice cream)
- Dick Manore - marina (John Manore's son)
- Grandfather Capt Manore - 'strong as a horse'
- Zimmer more recent - 1940's
- partners with Stuart Ravelle



Bosanguet Township Office  
Record Office

Assessment Roll 1924-25 (CA 40N BOS-481)

Smith, George Fisherman - 70 yrs old  
LRW (Lake Road West) pt 64  
- value of prop. & buildings ~~35~~ 35  
- value of buildings 265  
- 1 acre cleared, 1 acre total

Kettle Point

	Fisherman	Age	Concess	lot	Total Acre	Clear Acre	Prop #	Buld #
Non Res Res	Dewey, William partner wife Emily wife Gladys Gilbert (son)	55 34	} LRE	pt 2	$\frac{1}{7}$	$\frac{1}{7}$	40	485
Non Res Res	Manore, Edward brother wife Mary wife Clara Loyd A (Grand)	55 28	} LRE	pt 2	$\frac{1}{7}$	$\frac{1}{7}$	40	300

Dewey's other sons Francis, Sim (M).

1940-11

S. J. Sutherland LRW pt<sup>2</sup> 3, 4, 5

1907-1909

CA 40N BOS-481

Dalziel, John age 55  
all land lying between old River bed and Ont.  
St except lots Block C + D . 3 . 4 . 6 . 8 . 10 . 12 . 14 .  
16 . 18 . 20 . 22 . 24 . 26 . 28  
includes LRW lot 1

east of hbr

WRE

1926

B05-U81

add from  
1925-26

Manse<sup>wife Jeanne</sup>l, Mason, Grand Bend

30

LRE

pt 2  $\frac{1}{5}$   $\frac{1}{5}$

135 300

Total \$35

Note

Since at least 1900 Bremner burned N.E. corner  
of LRW lot 1.

1926 cont Accession records

Re

Sturgeon, Paul, Grand Bend

39

Ont. 3<sup>rd</sup>

bls from 2 to 8

owned with others

From Town Council Office

# Grand Bend - Present Ownership of Bldg

Yellow Blk. Ronald Purdy - 724 Victoria Ave  
Whit. Bldg.) 10-347 Point Edward N7U 1J8 10-345  
10-347

Present Dick Manore Box 280 Grand Bend  
Gout Building John R Manore Ontario 238-2384 238-2421 110-348  
Lot

Basin Yacht Murray Loop Lot  
10-340 Wheatley, Ont  
Club NOP 2P0

~~John Manore Manore Marine Ltd~~

---

Joseph Green 17 River Rd  
P.O. Box 105 Grand Bend  
- Henry Green's son

## Bayfield Archives Room

Clinton News Record Thurs Jan 20/55  
"Louie" Macheed's Boat now in  
Detroit Museum.

- Helen Macheed II

- capt'n L.H.D. Macheed ("Louie")

- refurbished and on view in District  
Historical Commission's Museum on Belle  
Isle (Detroit)

- more than 90 year

- Mackinaw schooner - really a Huron boat  
(square sterned) - built on clipper-schooner line

- 30 Ft long

(Mackinaw boat sharp-sterned Huron  
boat gave fishermen more room for storage)

- built by Lewis H.D. Macheed &  
brother the late W. John Macheed in  
Bayfield

- father Hugh Macheed & uncles

\* Dan & Duncan - born in Lewis Isle,  
Scotland

- when young men Hugh and Dan came to  
Bayfield. Dan and his family moved  
back to Inverhuron.

- Hugh Macheed is the only fisherman  
listed under Bayfield in the Huron County  
Gazetteer and General Business Directory  
1863-4. It is said to have found  
markets for the fish and advised the  
other fishermen at that time. It was

Lore Macheed born 1888  
in Bayfield

- \* Also a cooper, a handy trade when fish were shipped in barrels.
- Also built boats - amongst the last ones which Lewis can recall are the "King William", the "Scarlet Flag", the "Kitty Ann", the "Maggie Marls" and the "Helen Macheed"
- Hugh Macheed's first wife died childless and he married Miss Anne Macheed, daughter of Highland Jack Macheed, Ripley, in 1879. They raised a family of five sons and four daughters - Jack, Dan, Lewis, Malcom, Bobby (killed in action in w.w.I), Kate, Ella, Maude and Maggie. - Lewis registered Hugh Duncan.
- Three of Hugh Macheed's sons followed in his footsteps - the late Dan Macheed, Port Dover and the late W.D. Macheed, and Lewis, Bayfield.
- After w.w.I Lewis joined brother Jack on the "Helen Macheed". Shortly afterwards, he took her over himself. When she was nearly at the end of her days, he built the "Helen Macheed II" in 1925 with his brother Jack's help.
- 1932 was a bad year. His brother Jack's boat the "Donald Mac" lost her rudder shortly after they left the fishing grounds off Kettle Point on November 12. Aboard the "Donald Mac" were his nephew the late W.D. Macheed, Jr. and George Sturgeon. "Louie" got a tow line to them, but six times it broke in the rough weather [Story continues]
- For 20 years Capt. L. H. D. Macheed used the "Helen Macheed II" for business in the

Fishing industry, for rescue operations

Clinton News Record Sept 18/75

"McHeeds build new fish house"

More than a century ago Hugh McHeed built a wooden fish shanty on the north shore of the Bayfield River for his fishing business. Over 100 years later, in 1975 his grandson Donald R. McHeed, constructed a new fish house along side the old one

- first one - split cedar
  - hand hewn beams in its natural state
- used by McHeed family until recently
- housed nets + twine + equipment for the packing of fish
- new fish house used for packing and filleting fish for retail + wholesale market

incl photo of Donald McHeed standing beside old shanty

---

CNR 10/19/72 - shows photo of Bayfield from postcard ~~(same as one in tourist book)~~

- around 1910 - taken by F.A. Edwards
- taken before one in tourist book

C.R.R. 3/28/68

- Joseph Edward Sturgeon 78, Bayfield died March
- son of Jermind and James Sturgeon
- born May 21/89
- retired fisherman he lived in Bayfield all his life

- Newton Sturgeon - 65 - died Jan 14 177
- at Port Dover
- born in Bayfield July 16/1912
- to take William and Jennie Beatrice Wallace
- fisherman by trade

---

8/8/60

- Lewis H.D. Macheed - died Aug 16/60
- sailing at age of 12
- Born Bayfield Feb 28/88
- son of Hugh + Annie Macheed, pioneer fisherman + boat builder

---

The Township of Goderich History  
pub The Corporation of the  
Township of Goderich  
c/o Ben Whitley  
Treasurer RR# 2, Goderich  
N7A 3X8,

## Bayfield Archives Room (on plaque)

1893 - AIF + Harry Erwin. Furniture +  
undertaking business

1924 Sold to Thoms family

1929 Grocery store operated by W.T.  
O'Neill, Baechler, Pye, Horne Cooke

1946 Thoms Bros. Repair + Storage of  
fish nets.

1944 Purchased + donated to Bayfield  
Library Assn by Dorothy +  
Harold Ormerod

1973 Turned over to village of  
Bayfield by Bayfield Library  
Assn

1977 Moved to Lot 175, Main Street,  
forming archives room of new  
library

dedicated Aug 26, 1978



District  
Thunder Bay Assessment  
Office (115 Johnson St)

Jackfish

SYINE  
TWP

- CPR land
- for old records

Canadian Pacific Railways  
c/o Marathon Realty Co Ltd  
Operations Manager  
40 University Ave Ste 300  
Toronto Ont M5J 1T1

① Lorne McBride  
Box 316  
Terrace Bay P0T 2W0

Dahl Property

- builder K. Dagsvik  
334 Fitzgerald Street  
Thunder Bay "P" Ontario

general desc ( Parcel of Land on Station Ground  
C.P.R. Lease Twp 82  
CPR Lease ( CPR STN GRDS Pt SYINE 82 Lease Trmk  
No Roll. 58 11 840 000 081 0002 | 370 0103

② Gordon Smith  
Box 764

(Bit of old Blacksmith  
house on pt east  
of old ice houses

Terrace Bay  
gen desc ( Parcel of Land on station Ground  
C.P.R. Lease Twp 82  
CPR Lease ( CPR STN GRDS Pt N Syine 82  
No Roll Lease Trmk 370 01 02  
58 84 00 000-081-00-0003

- Try Lake Superior School Board in Schreiber
- might have old records

LATHONTAN  
TWP

Rosspart

① Schelling's  
Plan M12<sup>Bk 2</sup> Lot 2

58-11-690-000-072-00

- try Lake Superior School Board in Schreiber
- no assessment of buildings near water

Hurkett

STIRLING  
TWP

Nuttall

~~Mining Lac 1A - W. Part~~  
~~White's Turkey~~

- Ken James Nuttall - owner

MACGREGOR Milo Jarvi

Green Pt

c/o Green Pt Camper's Assoc

Roll 2-293-58-28-010-002-293

- owners Green Bay Camper's Assoc.
- squatters from years back

- building 1925

- outbuildings 2

40%

12' x 18'  
8' x 20'  
24'

} dimensions - no estimate  
of age

---

② Owner Mildred Arndt - c/o R.E. Etelapaa  
Pt of Mining Loc 7E - S of CPR  
58-28-010-002-157-00  
413 Brock St. E  
P7E 4H8

---

Camp Bay

© Alf Ronquist

Burt Thompson - Assessor

Hurkett

STIRLING + LYON LINE  
Ken James Nuttall

whole property - Roll 1 58-10-750-00-007-00  
- two houses + outbuilding

- 136.5 acres  
- Con 1 Pt AL 633  
Parcel 14522  
No.

---

Squaw Bay

Sibley ALR Ronquist  
TWP

- 58-15-730-000-062  
Con 3 Pt Lot 4  
East Pt 10

© Local Architectural Conservation  
Ann Rept 1970 Elgin County Library

971.334.

~~Hinda Rogers Port Stanley Ontario~~  
Eddie Simons "Lake Resort"

Bans dullness during long winter. London Free

"The fishing industry is rated as Port Stanley's richest occupation, ahead of summer trade ... Since the war the fleet dwindled to eight boats. Previously there were 28." <sup>Press</sup> Sept 2, 1944

The fishing industry may be Port Stanley's most lucrative industry, still the benefits from it are shared by only a few: the boat owners chiefly, and around sixty townsmen employed by them

Also xerox

Bannister, J. A. (1949) Port Dover  
Harbour Ontario History vol 41

Period  
RR

(2) : 57-88

xerox

Elgin County Library Board, Ann. Rept 1978  
Pt Burwell Ida Haggan: excerpts from papers. Port Burwell.

In 1895 a railroad was constructed from Tillsonburg to Pt. Burwell, known as the Tillsonburg, Lake Erie, and Pacific R.R. of which John H. Teall was general Manager

The thirty-car ferry, "Ashtabula" which

made her maiden voyage in June 1906 ran for more than fifty years between Ashtabula and this Canadian port. During this time she brought an enormous quantity of coal into the country to be shipped by C.P.R. to points inland

-1877 popn - about 700

Souvenir Book, Port Burwell Centennial

July 19-26 1930

PA Pamph 1930 no. 67

- shows photo of bbr in 1930 with fish sheds



p. 27

Commercial Fishing by John Macfie, Fish  
& Wildlife Super, Parry Sound in  
North Eastern Georgian Bay and its People  
William A. Campbell, Journal Printing,  
Sudbury

- Gauthier Fisheries - Bad R - 1896-1969
- Charles Harold Gauthier - born Windsor
- started fishing operation in north end of  
Georg. Bay at French R. Mouth
- next camp built 1896 on a rock island  
in the west channel of Bad R
- in 1916 leased ls (parcel KG 6765) from  
govt - eastern side of Bad R. Channel  
where opens into bay, north NW of  
Bustard I
- moved fisheries here in 1916
- outpost camp at Champlain I
- at peak owned 6 boats
- found net fishermen - nets at areas around  
Bad R, Bustards, Gull Sheals, SW of  
Key Hbr.
- purchased most of nets from John Leckie  
Ltd, Toronto
- Gauthiers own Canada Dry Bottling Co

Killarney Town Clerk's office

5136-000-001

-011-000

Reg Lowes - S. Channel St. Lot 9  
-current owner Killarney Ont POM 2AG

010-000

Cedar shingled shed - same as Reg Lowe  
- Hartley Vidler - Erieau -  
Erieau Ont

0050-0000

~~Wm~~ Wm C, Joseph E, Edwin, Julian Low  
Lot 5 - S. Channel St.

01800-0000

Peter Lowe. (also Robina Estate, James, Peter, John  
Killarney  
Pt Lot 15 S Channel St

00300-0000

Pitfield's General Stores  
Killarney Ont  
Lot 3, Pt 4



Commercial Fishing by John Macfie, Fish  
+ Wildlife Super, Parry Sound in  
North Eastern Georgian Bay and its People  
William A. Campbell, Journal Printing,  
Sudbury

- Gauthier Fisheries - Bad R - 1896-1969
- Charles Harold Gauthier - born Windsor
- started fishing operation in north end of  
Georg. Bay at French R. Mouth
- next camp built 1896 on a rock island  
in the west channel of Bad R
- in 1916 leased ls (parcel KG 6765) from  
govt - eastern side of Bad R. Channel  
where opens into bay, north NW of  
Bustard I
- moved fisheries here in 1916
- outpost camp at Champlain I
- at peak owned 6 boats
- pound net fishermen - nets at areas around  
Bad R, Bustards, Gull Sheals, SW of  
Key Hbr.
- purchased most of nets from John Leckie  
Ltd, Toronto
- Gauthiers own Canada Dry Bottling Co

Killarney Town Clerk's office

5136-000-001

-011-000

Reg Lowes - S. Channel St. Lot 9  
-current owner Killarney Ont P.O.M. 2A6

010-000 Cedar shingled shed - same as Reg Lowe  
- Hartley Vidler - Erieau -  
Erieau Ont

0050-0000 ~~Wm~~, Wm C, Joseph E, Edwin, Julian Low  
Lot 5 - S. Channel St.

01600-0000 Peter Lowe (also Robina Estate, James, Peter, John  
Killarney  
Pt Lot 15 S Channel St

00300-0000 P. T. Field's General Stores  
Killarney Ont  
Lot 3, Pt 4

Debbie Frouts, Ann Kidd, Kent Blackburn  
1972. The Maritime History of the  
North Shore of Lake Huron ms.  
private printing - Opportunities for Youth  
Program

## Meldrum Bay

Meldrum Bay, so called by the Government  
water charting party working in these waters  
in 1863, was named after a market town in  
Scotland. The first settlers arrived on boats  
running out of Georgian Bay ports such as  
Collingwood, Meaford, and Owen Sound which  
had by this time, made Meldrum Bay a port  
of call

- during the 1890s and after the turn of the  
century, the lumber trade was at its peak  
- it was not an unusual sight to see as many  
as ten or twelve of these lumber laden  
ships riding anchor at Meldrum Bay until the  
wind dropped sufficiently to venture out into  
Lake Huron.

- J.P. McDonald was the first man to establish  
a fishing station at Meldrum Bay. He fished  
first out of Newport in 1892 with the tug  
GARNET, and then out of Cockburn Island.

In 1902 a couple of other fishermen, Joe  
Millman and Jack Keen bought the tug "M.G.  
McDonald" and commenced fishing for  
themselves. They would leave the dock before  
daylight, even in summer, run out into  
Lake Huron far enough that they could see  
Michigan's shores, pull the gang of nets by hand

out of 30 to 35 fathoms of water, set over and get back long after dark to pack fish and get ready for the next day.

They also owned the AUBERTA M. built in 1907 Joe fished this tug until 1942 at which time the trout were so scarce, that fishing was an unprofitable business in these waters.

- Manitoulin Lumber Co operated a large combined mill, lumber, shingle and lath mill from 1901-1914, with head office in Walkerville

## Duck Island Fisheries

On the east side of Great Duck Island, in 1955, a small fishing establishment still existed with a wharf in twelve feet of water. This is all that remains of the fisheries owned by C. W. Gautier, that operated on the Duck Is. in the 1880's and later had a station near Silverwater, on the Manitoulin Island.

Many of the boats that Gautier owned included the names WALTER SCOTT, GORDON GAUTIER, SMITH, A. SMITH, E. K. ROBERTS, A. GAUTIER

---

- James Lowe - caught 166 pound ~~man~~ sturgeon in gill net

- Mrs Lowe "unfortunately it was a male"  
(ie no eggs) - 6 ft 3 in

# Gore Bay Museum

## Photos

- ① Gore bay early 1900's - shows Atlanta Hotel
- ② Same
- ③ Same
- ④ Purvis group at Duck Island lighthouse n.d No 550
- ⑤ Gore Bay, west shore line, Purvis + Gout. Docks n.d - No 151
- ⑥ Jimmie Fisher's Boat (built it himself) in harbour n.d - No 519 (shows bldgs on docks)
- ⑦ Cockburn Is. village 1914 no 714
- ⑧ Combined photos  
Gore Bay looking S.E.  
Gore Bay looking S.
- ⑨ Gore Bay looking S from the Queen's (later than ①)
- ⑩ "THE ADVANCE"  
incl
  - ① Wm Purvis
  - ② George Burns
  - ③ Jim Young
  - ④ H. McDonald
  - ⑤ Deb Johnson
  - ⑥ Mrs Bill Hobden
  - ⑦ Mrs Jim Purvis
  - ⑧ Mrs Bill Purvis
  - ⑨ Mrs Alex Purvis

cont

EDNA LUAN

-1903-1906 - carried passengers + freight from Gore Bay to Cutler

- also carried fish and afterward became a fishing tug owned by Purvis' of Gore Bay

- boat also has extensive history of boats

Jean Cook still living in Gore Bay

Waterlutt  
opp lot  
16

- kept books for Ivan Purvis

Purvis's net shed - Gore Bay

- 10<sup>1</sup>/<sub>2</sub> x 12 hbr (exc. small attached shed)
- 2 stories - 1st story Mohair clothing and handicrafts
- attic (2nd story) - n.t.
- covered in tin siding + roofing (also old)
- there was a porch, but it was removed recently (by store manager)
- still owned by G. Purvis
- used to be dock in front of building

Archie Wickett (n.d.)

History of Meldrum Bay + Dawson Township  
Gore Bay Pub library Arch

comm. fishing

- started in Meldrum Bay in the late 1890's, J.P. McDonald being the first man to establish a fishing station here. Joe Millman recalls coming to Meldrum Bay with McDonald and the tug M.G. McDonald in the year 1897. He fished with J.P. first out of Newport with tug Barnett in 1892 and then out of Cockburn before coming to Meldrum Bay. J.P. bought up considerable village property here and had a townsite surveyed, evidently being of the opinion a town of considerable proportion would develop.

In 1902 Joe Millman and Jack Keen

bought the tug McDonald + commenced fishing for themselves

- in 1903 McDonald had the Victoria K. built and sold her to Frank and Dan Sullivan. in 1904.

Dan Sullivan fished the Vic out of Meldrum Bay until the time of his death in 1921.

Joe Millman and John Keene had the Alberta M built in 1907. Joe fished this tug until 1942 - by this time trout were so scarce fishing...

Frank and Jack Nicholas also fished with their tug "The Bessie" for a number of years after the turn of the century, later moving to Port Colwell. In later years Fred S. James and Harold Purvis were well known commercial fishermen

---

Gout Dock water opp 19 Water ~~at~~ St

- previous owner <sup>Jim Thorburn</sup> - now goes to James Purvis.

- James Purvis acquired in 1914

- 1936 - sold part to Crown

- 1950 - Ivan Purvis sold part to crown

---

Above (cont)

History of Dawson Twp

Further to Mr. Wicketts article on fishing in Meldrum Bay. In the early 1900's the several fishermen were, the first fisherman J.P. McDonald who later sold to Jack Keene and Joe Millman. Joe Millman fished out of

Meldrum Bay with the "Alberta M" until 1942. This fishing business was later purchased by Williard Witty who fished with a smaller boat for 3 years. The docks and buildings are now the site of the "Net shed Museum".

In 1904 Dan Sullivan purchased the "Victoria K" from Jack Keene and ran a fishing station in front of what is now the Hunt Club Inn until his death in 1921. He also owned the hotel in this period and used it as a private residence. In 1921 Harold Purvis purchased the fishing business and the hotel from the Dan Sullivan Estate. Until the present Government Dock was built in 1935, the steamboats which served the needs of the community used this <sup>fishing</sup> station as their depot. Harold Purvis also had the first wireless (radio) in Meldrum Bay. In 1942 the "Vic" as she was known locally ran aground at "20 minute point" very near where the "Turret Crown" had met her fate earlier. This fishing station was then abandoned. The Purvis family then moved to Gore Bay.

Fred S James began fishing in Meldrum Bay in 1922 and had fished from a station behind where D.A. MacDonalds store now stands. Mr. James had very bad luck with fire, his first fishing boat the "Elsie" burned in Vidal Bay then the "Sea Queen" at the dock. He purchased the "Racey" and fished with her until 1940 then sold the "Racey" to the Hindman Timber Company. Also in 1940 he suffered another fire which destroyed his net shed with all his nets etc.



Since fishing was diminishing he retired from the business.

Another fisherman out of Meldrum Bay was Johnny Murray who lived where the former wildlife Farm and Marine Museum was, now the home of Mrs. Mary Ostrander. Mr. Murray began fishing here in 1922 until 1945. Mr Murray's boat was called the "Bluenox" and from the name of his boat he was affectionately dubbed "Johnny Bluenox" by the local residents.

In 1935, Len Bailey and Ed Morrison started up a fishing station in the lee of the government dock. They purchased the "Danny M" which soon took on the nickname of the "Teddy Len and the "Tiddly". They carried on this business together until 1946 when the fishing seemed to deteriorate very badly.

For many years Jack Matheson fished out of Meldrum Bay with a small boat until 1952.

At this time there are no fishing stations in Meldrum Bay and only the occasional fishing boat coming in to call. What was at one time the sustaining industry of this village is no more and the trends change

pt mining loc 70. S of C.P.R

58-28-010-002-157-00

Leo Hannula

- est 1950 (house) ②

- newer

- 3 sheds (about that age)

- 1 shed - no value 10' x 16'

① 10 x 16'

② 14 x 16

③ T shape

18 x 11, 10 x 13

Esko Kangas

- est 1939 (home)

shed 10 x 16

Mildred Arnold

- est 1945 ①

- garage shed 10 x 16

garage 20 x 13

Wm Arnold

- est 1904

Mildred Arnold

- est 1904 12 x 26'

Wm Arnold

- camp 21 x 32 1904

- garage & small shed

Milo Jarvi

same

Shaniah<sup>Twp</sup> Municipality

420 Leslie Ave.

\* 683-3617

old rolls

Arnold

- 3 camps

- 2 garage

- 2 sheds

Green Bay Camper's Assn

- No history of ownership - try Registry office  
Little Current or  
Swelbury

Roll 1-003 - Pittfield, Gen  
Owner - Bay Dufios Servce - Centre, Ltd  
Tenant - Pittfield Gen Store Ltd

Address  
Legal desc. - S side of Channel St  
Rutherford Twp  
(sect 32 5 Pt  
Plan 848 / Lot 3  
E pt Lot 4.  
Parcel 523 + 659

- 1930 est
- Current use store + res.
- not outbuilding
- sq ft ~~2098~~ 2098

1-005

Tenant + Owner occ  
S side Channel.  
Sum

Plan 848 Lot 5  
Year - 1900 est  
current use - ice + fish storage shed  
Dim - Ice storage shed 18.4 x 24.3  
477 sq ft  
Fish storage shed 22.5 x 48.3  
1087 sq ft  
Storage shed 25 x 31  
775 sq ft  
Garage - 13 x 20.5  
266 sq ft

Little Current office  
368-2510

Roll - 10 - Hartley Vidler

Owner Charles DeLamorandiere  
Tenant Hartley Vidler  
Ericau Packer's Ltd

Legal Desc.

Same

- Plan 848 E Pt Lot 9

Parcel 245

- est 1900

- current use - storage

39.7 x 16.4 651 sq. ft

~~- Roll 11 -~~

Roll 11 Reg Lowe

- Plan 848 W Pt Lot

Parcel 1353

\* Ref Plan 31R-636 Pts 1+2

- est 1925

- current use - bt bldg + storage

- dim 26.3 x 50.5

1328 sq. ft

11.5  
2.1  
11.5  
230

22.5  
2.1  
22.5  
450  
47.25

Roll 18

- owner occupied

- Plan 848 Pt Lot 15

Parcel 258

- 4r. - 2 bldg - net house - 1935 est  
ice house - 1950 est

- net hs - 48.3 x 18.4 888 sq ft

ice hs - 50. x 35 1750 sq ft

Meldrum Bay  
Twin Shed Museum

Tom McKay

South Bay M

Lavelle (formerly Chapman)

House - 1975

Garage - 1920 12.6 x 16.2

1920 10.4 x 19.1

51-01-000-001-152-00

Burnt Is

George Purvis

Gore Bay

George Purvis Water lot opp lot 16

Ministry of L & F Water lot in front of 19  
(formerly Ivan Purvis)

Fitzwilliam Is (Senny Is)

- Peter Lowe

Cockburn Is

- Jack Jener (shed - McLeod's Twine House)

- Vic Solomon, Massey (Fish Shed)

## Cochburn k

John Jones

- Roll 5134-000-004-052
- (Pt Lt 11, Con 12) Plan 8 Lot 24  
D St's
- John Jones  
93 Summit Ave  
Soa T6B 258
- House - 1903

Solomon

- One of 3 owners  
John Rich, Wm Calvin
- 5134-000-004-054
- (Lot 11, Con 12) Plan 8 Lot 29, 30  
Address D St North
- Massey cnt.
- House & buildings 1895
- Barn - 27x24
- Shed - 10x10
- 13x11

Fitzwilliam

5100-0010-003-072

- Thomas A. Gardner & Robt E Gardner
- nothing on Rattlesnake & Jenny
- Unpa

Box 403 Saratoga Springs, N.Y.  
12866

S.S.B - Munc. of Tehekummah

Jeanette  
- Lavalle

RR # 2 - Tehk.

POP 200

Lot 12 con. 61

- 51-01-000-001-152

- 2 house & garage <sup>1975</sup>

- well house & 1920 8' x 8'

Meldrum Bay

- Net shed Museum

- 1910

- 65' x 18'

- Meldrum Bay Historical Society

c/o MWR

56 Wellesley St T

M7A - 2R8

- 51-02-030-001-328

- Pt of water st on Marine  
allowance

Burnt Is

- Purvis Bros, Ltd

- 5102-000-003-079-00

- Burnt Is, Parcel 465

Parcel 365

Par 498

Summer residence  
- FRL 2P3586, FL'50, TP3587

- 2 Turne Sheds  
① 24 x 55

② 27 x 50

③ Ice Houses  
- 30 x 45  
- 45 x 30

	14.5	
	<u>2.1</u>	25
	14.5	<u>2.1</u>
	290	110
	<u>30.45</u>	<u>110</u>
		1210

- Cottages Dates

- 1920  
- 1920

- 1921 (Sheds  
- Res. 1920

- 23 x 50  
- 31 x 61

	29
	<u>2.1</u>
	29
	<u>25</u>



# Roberts Library, U. of T

Hamilton, J. C. 1893 The Georgian Bay  
oldClass itc H218g.2 RB5c

Wells, K. M. 1958 Cruising the Georgian Bay  
oldClass itc W4547c RB7T

Mer Duce  
F 5545 G4M4 RB7T, c1 (1921/22)-2; 3 no 13-14 (1921)

~~Shaw~~ Shaw, M. A. - 1926 The happy islands  
PS 8487 H42H3 RB7T

Croft, M. M. 1967 Tall tales and legends of  
the Georgian Bay  
F 5545 G4C74 RB7T

Silva, W. P. T. 1966 The southern Georgian  
Bay region 1855-1961 thesis  
Itc 5558 (thesis) RB7T

~~Green~~ Dreier, E. 1963 This is Manitoulin, Espanola, and  
N. channel the North Channel  
F 5545 M32D72 RB7T

Brazer, M. C. well-favoured passage c 1975  
F 5545 N6379 RB7T

---

Cockburn Is. J. E. McDonald Tender Cur Island

Grand Bend Dixon, Andrew 1963 What most people don't  
see at Grand Bend  
F 5547 G 6305 Robt.

x Gundy, H. Pearson. 1966 These summers on  
Lake Huron: F 5547 G 6368 Robt.

Bayfield Souvenir of Bayfield n.d.  
Old Class Pamph HCS Robt

Goderich Memories of Goderich 1979  
F 5547 G 614 1979 Robt

Port Ryerse Ryerse, George 1970 Early days at Port Ryerse  
F 5547 P 7255 R 43

Port Stanley Hepburn, Agnes Marion 1952 Historical sketch  
of the village of Port Stanley  
OLD GLASS HCS H 529 hi Robt.

PROITERO, F 1980  
F 5547 P 726 P 7A Robt

Jones (Murray U.) and Assoc, Toronto. Port  
Stanley, urban renewal ~~project~~ study 1968.  
HI 177 P 626 Robt

Wheatley, Wheatley, 1947  
History and facts of Wheatley  
F 5547 W 43145 Robt.

Georgian Bay Barry, James P 1978 Georgian Bay  
F 5545 G 4 B 37 1978 Robt

## Point Au Baril

- 1885 - McIntoshes at McIntosh Is
- 1894 - moved fish business to mainland E of lighthouse - kept Is as summer home
- 1890's Captain Oldfield est station on Double I (lasted 50 years)
- two sons Frank + Freeman - had stn near range light on is
- Ole Hansen + George Turner had stn on NE pt of Nadeau I circa 1894
- Fred Legge - Carmel I stn next to range light
- early 1900's - Dan and Jack Melnor - on small island S of McIntosh I
- a few fishermen tried pioneering in the upper-Shawanaga - Moonlight Bay - Frederic Inlet area but gave up

## Wally Reid

- ~~Nadeau~~ Mink I - out of Parry Sound
  - Parr + John Pertus
- Nadeau Stocker's
  - ~~Stocker's~~ Nadeau I off point
  - many years SOLA1
  - used to be known as Stocker's Pt

- Double I
- ~~Twin I~~ - Oldfield
    - no buildings
    - adjacent to Range
  - w.s. Oldfield - at Range Light
    - large boathouse
    - under A - on Range Light I
  - Tiffers on Bedwell I

Feroald Fisher - (705) 882-2295  
Jim Macdonald - 882-2096

### Gargantua

Archie would know  
~~Blacksmith shop there~~

### Mich Is

- Blacksmith building
- 1898 - <sup>Fishery</sup> east of range lights
- beams still in front of Beamer
- then to Purvis
- only short time there (location of summer home)
- then moved to present location

### Batchawana

- 500 ft. dock at Batchawana at one time
- used by Purvis Fishery (not Ivan)
- gone now - prior to 1930s

### Gargantua

- Mike O'Connor
- Stokely Creek Resort
- near Gear Coulais Bay

### Mamause

- may have photo of ice house (still there)
- was on island opposite mainland
- Angus Kakapshe died

Municipality of  
 Port Dover Voters List 1921 Part Dover Maple Leaf  
 Men who can vote in Municipal & Legislative  
 Fishermen Polling Sub Div No 1 Elections

	lot	block
Adams Richards	pt 38	49
Brook, James	pt 31	51
Davidson, John	pt 34	51
, Robert	pt 9-10	57
Grant, Alex	pt 10	44
Gould, Chas	26-27	52
Kolby, Wm	18-19-20	58
Kenlin, James	pt 10	50
Low, Thomas	24	52
Mummery, James	pt 57-58	53b
McAuley, J. A.	pt 9-10	57
McDonald, Duncan	39	43
Parish, John	10	69
Rankin, Colin	22	52,
Smith, Harry A	11-13-16	83

Spain, John	12	44
Smith, Charles E	41-47	83
Schubert, Alfred	pt 9-10	57
Stass, Leonard	12	Bpt 44
Smith, Frank	1	64
Sells, Frank	pt 9-10	57
Temple, W <sup>m</sup>	pt 24	40
Warren, Charles	13-14	52

~~Men who could vote in Municipal Elec on  
Polling Subdiv. No. 2~~

Blake, Frank	5	17
Brock, Daniel	3-4	30
Alfred	19	334
Stanely	9	17
John	13	17
Peter	27	33
Brown, Alex	21	34

Causey, Albert	1	62
Downie, Alex	22	83
Exelby, Charles	18	24
Gilbert, Herbert	20 pt 21	52
Helmer, Nandy	pt 7p-8	36
Hoover, R. B	15	14
Jackson, Fred	pt 19	39
Low, David	9	24
Long, George H	pt 15-14	17
Murray, Thomas	16	34
McDonald, Hugh	7	24
Martin, Lloyd	20	24
Nunn, Earl	55	96b
Reed, Albert	pt 20-21	34



# Port Dover

Port Dover Fish Co  
Box Mfg Plant

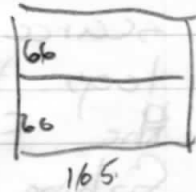
Block 24 Lot 22, 23  
Grantor Curbsun Systems  
Inc

Grantee 558063 Ontario, Inc  
Consideration \$75,000

21/11/83

Assess No 2-411

lot Dim



Block 80 Lot 27  
28  
Block 80 Lot 26  
25

Grantor Robert J. Boles  
Grantee Toga Investments Ltd  
Grantor The Royal Bank  
of Canada  
Grantee The Fed. Business  
Dev. Bank

Railway 10  
Railway 8  
Railway 7

Railway 2

Tweedsmuir Book

Tweedsmuir History Book Grand Bend  
1945

women's Institut

in possession of Mrs. Alice Hamilton  
May 21 (Grand Bend)

In 1845 the French settlers arrived and took up small acreages. Many of these settlers were very poor - having left Quebec because food and means of livelihood were scarce. They built small homes with the logs that were plentiful. For some years the French settlers depended more on fishing for a livelihood than on farming. Fishing was done with seines and gill nets. It wasn't until about 1890 that pond nets were used. These remained in favour for a number of years, but of recent years gill nets are used. . . .

. . . The first fish house was on the beach just north of where Casino now is. There was also a fish shanty south of the dock in what is now Southcott pines. Later the fish house was located on the north bank of the river just east of Ken Rawls refreshment booth. The present location on the south side of the river gives plenty of room for looking after the nets and also a location for an icehouse. A form of fishing seldom practised now is ice-fishing. Recent winters have not been cold enough to form thick ice on the lake.

Ivan Greene - Henry Green's brother

Gill nets were used - two holes were cut in the ice and the net fastened from one to the other. Taking the fish (herring) from the net was a cold task and hands were kept under water as much as possible. This type of fishing held some dangers - sometimes, a strong east wind would crack the ice and carry it out - then the fishermen needed to be quick to get in safely. Mr. Cyrus Greene had a horse drown. White fish, herring and lake trout and suckers are the usual catch. In the early summer some perch are caught with hook and line off end of dock. Around 1913 and 1914 large sturgeon were caught. These fish sometimes weigh 100 pounds and sell for high prices. The roe from sturgeon is a source of cod liver. The for many years sturgeon were not caught and then again in the 1957 fishing season quite a number were caught. The picture shows Cyrus and Ivan (son?) Green displaying a large sturgeon. Some of the fishermen have been Tetrecul's, Ravelles, Manors, Dewey's, Gill's, Tiedeman's, Zimmer. Some years smelt are very plentiful early in the season and are caught with seines near the shore or at creek mouths.

Using a dip net to catch suckers in the river when the water is still high in the spring was popular at different times.

At times, this form of fishing was illegal and a fish inspector from Exeter named Gill would confiscate the nets and carry them up the river bank to the Bremner House verandah. The

Mr. Hamilton  
Palmville  
original spelling

boys would follow him, watch their chance  
and retrieve their nets and while he was  
enjoying himself in the hotel the fishermen  
were catching suckers

seen Sherwood Fox "I ain't running no  
more" - on cut (unc)

Mr. Alex - one by Len Raw's  
Hamilton - Manore's + Greene's, both used  
Ontario St  
Grand Bend

- Yellow bldg
- Hector Gills former owner - dead now.
- hasn't been used as house in many  
years - doesn't know present owner
- Henry Green's son - Joe Green still fishing
- when Lloyd Manore died (1934) were using old  
shanty on south ~~to~~ of hbr
- John Manore <sup>brother</sup> at end of Ontario St  
(across from Dairy Jacks ice cream)
- Dick Manore - marina (John Manore's son)
- Grandfather Capt Manore - 'strong as a horse'
- Zimmer more recent - 1940's
- partners with Stuart Ravelle

Bosangquet Township Office  
Record Office

Assessment Roll 1924-25 (CA 40N BOS-481)

Smith, George Fisherman - 70 yrs old  
LRW (Lake Road West) pt 6  
- value of prop. & buildings ~~35~~ 35  
- value of buildings 265  
- 1 acre cleared, 1 acre total

Kettle Point

	Fisherman	Age	Concess	lot	Total Acre	Clear Acre	Prop #	Buld #
Non Res Res	Dewey, William partner	55	LRE	pt 2	$\frac{1}{7}$	$\frac{1}{7}$	40	485
	wife Emily wife Gladys Gilbert (son)	34						
Non Res Res	Manore, Edward brother	55 28	LRE	pt 2	$\frac{1}{7}$	$\frac{1}{7}$	40	300
	wife Mary wife Clara brother, Loyd A	(Point Edward) (Grand Bend)						

Dewey's other sons Francis, Sim (M).

1940-11

S. J. Sutherland LRW pt<sup>2</sup> 3, 4, 5

1907-1909

CA 40N BOS-481

Dalziel, John age 55  
all land lying between old River bed and Ont.  
St except lots Block C + D . 3 . 4 . 6 . 8 . 10 . 12 . 14 .  
16 . 18 . 20 . 22 . 24 . 26 . 28  
includes LRW lot 1

east of hbr

WRE

1926

B05-U81

add from  
1925-26

Manuel, <sup>wife Jeanne</sup> Maxon, Grand Bend

30

LRE pt 2  $\frac{1}{5} \frac{1}{5}$  135 300

Total \$35

Note

Since at least 1900 Bremner burned N.E. corner  
of LRW lot 1.

1926 cont Accession records

Re:

Sturgeon, Paul, Grand Bend

39

Ont. 3<sup>rd</sup> bls from 2 to 8

owned with others

From Town Council Office

# Grand Bend - Present Ownership of Bldg

Yellow Blk. Ronald Purdy - 724 Victoria Ave  
Whit. Bldg.) 10-347 Point Edward N7U 1J8  
10-345  
10-347

Present Dick Manore Box 280 Grand Bend  
Gout Building John R Manore Ontario 238-2421. 110-348  
Lot 238-2384

Basin Yacht Murray Loop [Lot 10-340] Wheatley, Ont  
Club NOP 2P0

~~John Manore Manore Marine Ltd~~

Joseph Green 17 River Rd  
P.O. Box 105 Grand Bend  
- Henry Green's son

## Bayfield Archives Room

Clinton News Record Thurs Jan 20/55  
"Louie" Macheed's Boat now in  
Detroit Museum.

- Helen Macheed II

- capt'n L.H.D. Macheed ("Louie")

- refurbished and on view in District  
Historical Commission's Museum on Belle  
Isle (Detroit)

- more than 90 year

- Mackinaw schooner - really a Huron boat  
(square sterned) - built on clipper-schooner line

- 30 Ft long

(Mackinaw boat sharp-sterned Huron  
boat gave fishermen more room for storage)

- built by Lewis H.D. Macheed &  
brother the late W. John Macheed in  
Bayfield

- father Hugh Macheed & uncles

\* Dan + Duncan - born in Lewis Isle,  
Scotland

- when young men Hugh and Dan came to  
Bayfield. Dan and his family moved  
back to Inverhuron.

- Hugh Macheed is the only fisherman  
listed under Bayfield in the Huron County  
Gazetteer and General Business Directory  
1863-4. It is said to have found  
markets for the fish and advised the  
other fishermen at that time. It was



Lore Macheed born 1888  
in Bayfield

- \* Also a cooper, a handy trade when fish were shipped in barrels.
- Also built boats - amongst the last ones which Lewis can recall are the "King William", the "Scarlet Flag", the "Kitty Ann", the "Maggie Marls" and the "Helen Macheed"
- Hugh Macheed's first wife died childless and he married Miss Anne Macheed, daughter of Highland Jack Macheed, Ripley, in 1879. They raised a family of five sons and four daughters - Jack, Dan, Lewis, Malcom, Bobby (killed in action in w.w.I), Kate, Ella, Maude and Maggie. - Lewis registered Hugh Duncan.
- Three of Hugh Macheed's sons followed in his footsteps - the late Dan Macheed, Port Dover and the late W.D. Macheed, and Lewis, Bayfield.
- After w.w.I Lewis joined brother Jack on the "Helen Macheed". Shortly afterwards, he took her over himself. When she was nearly at the end of her days, he built the "Helen Macheed II" in 1925 with his brother Jack's help.
- 1932 was a bad year. His brother Jack's boat the "Donald Mac" lost her rudder shortly after they left the fishing grounds off Kettle Point on November 12. Aboard the "Donald Mac" were his nephew the late W.D. Macheed, Jr. and George Sturgeon. "Louie" got a tow line to them, but six times it broke in the rough weather [Story continues]
- For 20 years Capt. L. H. D. Macheed used the "Helen Macheed II" for business in the

Fishing industry, for rescue operations

Clinton News Record Sept 18/75

"McHeeds build new fish house"

More than a century ago Hugh McHeed built a wooden fish shanty on the north shore of the Bayfield River for his fishing business. Over 100 years later, in 1975 his grandson, Donald R. McHeed, constructed a new fish house along side the old one

- first one - split cedar
  - hand hewn beams in its natural state
- used by McHeed family until recently
- housed nets + twine + equipment for the packing of fish
- new fish house used for packing and filleting fish for retail + wholesale market

incl photo of Donald McHeed standing beside old shanty

---

CNR 10/19/72 - shows photo of Bayfield from postcard ~~(same as one in tourist book)~~

- around 1910 - taken by F.A. Edwards
- taken before one in tourist book

C.R.R. 3/28/68

- Joseph Edward Sturgeon 78, Bayfield died March
- son of Jermind and James Sturgeon
- born May 21/89
- retired fisherman he lived in Bayfield all his life

- Newton Sturgeon - 65 - died Jan 14 177
- at Port Dover
- born in Bayfield July 16/1912
- to take William and Jennie Beatrice Wallace
- fisherman by trade

---

8/8/60

- Lewis H.D. Macheed - died Aug 16/60
- sailing at age of 12
- Born Bayfield Feb 28/88
- son of Hugh + Annie Macheed, pioneer fisherman + boat builder

---

The Township of Goderich History  
pub The Corporation of the  
Township of Goderich  
c/o Ben Whitley  
Treasurer RR# 2, Goderich  
N7A 3X8,

## Bayfield Archives Room (on plaque)

- 1893 - AIF + Harry Erwin. Furniture +  
undertaking business
- 1924 Sold to Thoms family
- 1929 Grocery store operated by W.T.  
O'Neill, Baechler, Pye, Horne Cooke
- 1946 Thoms Bros. Repair + storage of  
fish nets.
- 1944 Purchased + donated to Bayfield  
Library Assn by Dorothy +  
Harold Ormerd
- 1973 Turned over to village of  
Bayfield by Bayfield Library  
Assn
- 1977 Moved to Lot 175, Main Street,  
forming archives room of new  
library
- dedicated Aug 26, 1978

District  
Thunder Bay Assessment  
Office (115 Johnson St)

Jackfish

SYINE  
TWP

- CPR land
- for old records

Canadian Pacific Railways  
c/o Marathon Realty Co Ltd  
Operations Manager  
40 University Ave Ste 300  
Toronto Ont M5J 1T1

① Lorne McBride  
Box 316  
Terrace Bay P0T 2W0

Dahl Property

- builder K. Dagsvik  
334 Fitzgerald Street  
Thunder Bay "P" Ontario

general desc ( Parcel of Land on Station Ground  
C.P.R. Lease Twp 82  
CPR Lease ( CPR STN GRDS Pt SYINE 82 Lease Trmk  
Roll. 58 11 840 000 081 0002 | 370 0103

② Gordon Smith  
Box 764

(Bit of old Blacksmith  
house on pt east  
of old ice houses

Terrace Bay  
gen desc ( Parcel of Land on station Ground  
C.P.R. Lease Twp 82  
CPR Lease ( CPR STN GRDS Pt N Syine 82  
Roll Lease Trmk 370 01 02  
58 84 00 000-081-00-0003

- Try Lake Superior School Board in Schreiber
- might have old records

LATHONTAN  
TWP

Rossport

① Schelling's  
Plan M12, Lot 2

58-11-690-000-072-00

- try Lake Superior School Board in Schreiber
- no assessment of buildings near water

Hurkett

STIRLING  
TWP

Nuttall

Miner's Lac IA - W. Part  
White's Turkey

- Ken James Nuttall - owner

MACGREGOR Miilo Jarvi

Green Pt

c/o Green Pt Camper's Assoc

Roll 2-293-58-28-010-002-293

- owners Green Bay Camper's Assoc.
- squatters from years back

- building 1925

- outbuildings 2

40%

12' x 18'  
8' x 20'  
24'

} dimensions - no estimate  
of age

---

② Owner Mildred Arndt - c/o R.E. Etelapaa  
Pt of Mining Loc 7E - S of CPR  
58-28-010-002-157-00  
R.E. Etelapaa  
Brook St. E  
P7E 4H8

---

Camp Bay

© Alf Ronquist

Burt Thompson - Assessor

Hurkett

STIRLING + LYON LINE  
Ken James Nuttall

whole property - Roll 1 58-10-750-00-007-00  
- two houses + outbuilding

- 136.5 acres

- Con 1 Pt AL 633

Parcel 14522  
No.

---

Squaw Bay

Sibley ALR Ronquist  
TWP

- 58-15-730-000-062  
Con 3 Pt Lot 4  
East Pt 10



© Local Architectural Conservation  
Ann Rept 1970 Elgin County Library

971.334.

~~Hinda Rogers Port Stanley Ontario~~  
discovered Eddie Simons "Lake Resort"

Bans dullness during long winter. London Free

"The fishing industry is rated as Port Stanley's richest occupation, ahead of summer trade ... Since the war the fleet dwindled to eight boats. Previously there were 28." <sup>Press</sup> Sept 2, 1944

The fishing industry may be Port Stanley's most lucrative industry, still the benefits from it are shared by only a few: the boat owners chiefly, and around sixty townsmen employed by them

Also xerox

Bannister, J. A. (1949) Port Dover  
Harbour Ontario History vol 41  
(2) : 57-88

Period  
RR

xerox

Elgin County Library Board, Ann. Rept 1978  
Pt Burwell Ida Haggan: excerpts from papers. Port Burwell.

In 1895 a railroad was constructed from Tillsonburg to Pt. Burwell, known as the Tillsonburg, Lake Erie, and Pacific R.R. of which John H. Teall was general Manager

The thirty-car ferry, "Ashtabula" which

made her maiden voyage in June 1906 ran for more than fifty years between Ashtabula and this Canadian port. During this time she brought an enormous quantity of coal into the country to be shipped by C.P.R. to points inland

-1877 popn - about 700

Souvenir Book, Port Burwell Centennial

July 19-26 1930

PA Pamph 1930 no. 67

- shows photo of bbr in 1930 with fish sheds



p. 27

Commercial Fishing by John Macfie, Fish  
& Wildlife Super, Parry Sound in  
North Eastern Georgian Bay and its People  
William A. Campbell, Journal Printing,  
Sudbury

- Gauthier Fisheries - Bad R - 1896-1969
- Charles Harold Gauthier - born Windsor
- started fishing operation in north end of  
Georg. Bay at French R. Mouth
- next camp built 1896 on a rock island  
in the west channel of Bad R
- in 1916 leased ls (parcel KG 6765) from  
govt - eastern side of Bad R. Channel  
where opens into bay, north NW of  
Bustard I
- moved fisheries here in 1916
- outpost camp at Champlain I
- at peak owned 6 boats
- found net fishermen - nets at areas around  
Bad R, Bustards, Gull Sheals, SW of  
Key Hbr.
- purchased most of nets from John Leckie  
Ltd, Toronto
- Gauthiers own Canada Dry Bottling Co

Killarney Town Clerk's office

5136-000-001

-011-000

Reg Lowes - S. Channel St. Lot 9  
-current owner Killarney Ont POM 2AG

010-000

Cedar shingled shed - same as Reg Lowe  
- Hartley Vidler - Erieau -  
Erieau Ont

0050-0000

~~Wm~~ Wm C, Joseph E, Edwin, Julian Low  
Lot 5 - S. Channel St.

01800-0000

Peter Lowe. (also Robina Estate, James, Peter, John  
Killarney  
Pt Lot 15 S Channel St

00300-0000

Pitfield's General Stores  
Killarney Ont  
Lot 3, Pt 4

Commercial Fishing by John Macfie, Fish  
+ Wildlife Super, Parry Sound in  
North Eastern Georgian Bay and its People  
William A. Campbell, Journal Printing,  
Sudbury

- Gauthier Fisheries - Bad R - 1896-1969
- Charles Harold Gauthier - born Windsor
- started fishing operation in north end of  
Georg. Bay at French R. Mouth
- next camp built 1896 on a rock island  
in the west channel of Bad R
- in 1916 leased ls (parcel KG 6765) from  
govt - eastern side of Bad R. Channel  
where opens into bay, north NW of  
Bustard I
- moved fisheries here in 1916
- outpost camp at Champlain I
- at peak owned 6 boats
- pound net fishermen - nets at areas around  
Bad R, Bustards, Gull Sheals, SW of  
Key Hbr.
- purchased most of nets from John Leckie  
Ltd, Toronto
- Gauthiers own Canada Dry Bottling Co

Killarney Town Clerk's office

5136-000-001

-011-000

Reg Lowes - S. Channel St. Lot 9  
-current owner Killarney Ont P.O.M. 2A6

010-000 Cedar shingled shed - same as Reg Lowe  
- Hartley Vidler - Erieau -  
Erieau Ont

0050-0000 ~~Wm~~, Wm C, Joseph E, Edwin, Julian Low  
Lot 5 - S. Channel St.

01600-0000 Peter Lowe (also Robina Estate, James, Peter, John  
Killarney  
Pt Lot 15 S Channel St

00300-0000 P. T. Field's General Stores  
Killarney Ont  
Lot 3, Pt 4

Debbie Frouts, Ann Kidd, Kent Blackburn  
1972. The Maritime History of the  
North Shore of Lake Huron ms.  
private printing - Opportunities for Youth  
Program

## Meldrum Bay

Meldrum Bay, so called by the Government  
water charting party working in these waters  
in 1863, was named after a market town in  
Scotland. The first settlers arrived on boats  
running out of Georgian Bay ports such as  
Collingwood, Meaford, and Owen Sound which  
had by this time, made Meldrum Bay a port  
of call

- during the 1890s and after the turn of the  
century, the lumber trade was at its peak  
- it was not an unusual sight to see as many  
as ten or twelve of these lumber laden  
ships riding anchor at Meldrum Bay until the  
wind dropped sufficiently to venture out into  
Lake Huron.

- J.P. McDonald was the first man to establish  
a fishing station at Meldrum Bay. He fished  
first out of Newport in 1892 with the tug  
GARNET, and then out of Cockburn Island.

In 1902 a couple of other fishermen, Joe  
Millman and Jack Keen bought the tug "M.G.  
McDonald" and commenced fishing for  
themselves. They would leave the dock before  
daylight, even in summer, run out into  
Lake Huron far enough that they could see  
Michigan's shores, pull the gang of nets by hand

out of 30 to 35 fathoms of water, set over and get back long after dark to pack fish and get ready for the next day.

They also owned the AUBERTA M. built in 1907 Joe fished this tug until 1942 at which time the trout were so scarce, that fishing was an unprofitable business in these waters.

- Manitoulin Lumber Co operated a large combined mill, lumber, shingle and lath mill from 1901-1914, with head office in Walkerville

### Duck Island Fisheries

On the east side of Great Duck Island, in 1955, a small fishing establishment still existed with a wharf in twelve feet of water. This is all that remains of the fisheries owned by C. W. Gautier, that operated on the Duck Is. in the 1880's and later had a station near Silverwater, on the Manitoulin Island.

Many of the boats that Gautier owned included the names WALTER SCOTT, GORDON GAUTIER, SMITH, A. SMITH, E. K. ROBERTS, A. GAUTIER

---

- James Lowe - caught 166 pound ~~man~~ sturgeon in gill net

- Mrs Lowe "unfortunately it was a male"  
(ie no eggs) - 6 ft 3 in



# Gore Bay Museum

## Photos

- ① Gore bay early 1900's - shows Atlanta Hotel
- ② Same
- ③ Same
- ④ Purvis group at Duck Island lighthouse n.d No 550
- ⑤ Gore Bay, west shore line, Purvis & Bout. Docks n.d - No 151
- ⑥ Jimmie Fisher's Boat (built it himself) in harbour n.d - No 519 (shows bldgs on docks)
- ⑦ Cockburn Is. village 1914 no 714
- ⑧ Combined photos  
Gore Bay looking S.E.  
Gore Bay looking S.
- ⑨ Gore Bay looking S from the Queen's (later than ①)
- ⑩ "THE ADVANCE"  
incl
  - ① Wm Purvis
  - ② George Burns
  - ③ Jim Young
  - ④ H. McDonald
  - ⑤ Deb Johnson
  - ⑥ Mrs Bill Hobden
  - ⑦ Mrs Jim Purvis
  - ⑧ Mrs Bill Purvis
  - ⑨ Mrs Alex Purvis

cont

EDNA LUAN

-1903-1906 - carried passengers & freight from Gore Bay to Cutler

- also carried fish and afterward became a fishing tug owned by Purvis' of Gore Bay

- boat also has extensive history of boats

Jean Cook still living in Gore Bay

Waterlutt  
opp lot  
16

- kept books for Ivan Purvis

Purvis's net shed - Gore Bay

- 10<sup>1</sup>/<sub>2</sub> x 12 hbr (exc. small attached shed)
- 2 stories - 1st story Mohair clothing and handicrafts
- attic (2nd story) - n.t.
- covered in tin siding + roofing (also old)
- there was a porch, but it was removed recently (by store manager)
- still owned by G. Purvis
- used to be dock in front of building

Archie Wickett (n.d.)

History of Meldrum Bay + Dawson Township  
Gore Bay Pub library Arch

comm. fishing

- started in Meldrum Bay in the late 1890's, J.P. McDonald being the first man to establish a fishing station here. Joe Millman recalls coming to Meldrum Bay with McDonald and the tug M.G. McDonald in the year 1897. He fished with J.P. first out of Newport with tug Barnett in 1892 and then out of Cockburn before coming to Meldrum Bay. J.P. bought up considerable village property here and had a townsite surveyed, evidently being of the opinion a town of considerable proportion would develop.

In 1902 Joe Millman and Jack Keen

bought the tug McDonald + commenced fishing for themselves

- in 1903 McDonald had the Victoria K. built and sold her to Frank and Dan Sullivan. in 1904.

Dan Sullivan fished the Vic out of Meldrum Bay until the time of his death in 1921.

Joe Millman and John Keene had the Alberta M built in 1907. Joe fished this tug until 1942 - by this time trout were so scarce fishing...

Frank and Jack Nicholas also fished with their tug "The Bessie" for a number of years after the turn of the century, later moving to Port Colwell. In later years Fred S. James and Harold Purvis were well known commercial fishermen

---

Gout Dock water opp 19 Water ~~at~~ St

- previous owner <sup>Jim Thorburn</sup> - now goes to James Purvis.

- James Purvis acquired in 1914

- 1936 - sold part to Crown

- 1950 - Ivan Purvis sold part to crown

---

Above (cont)

History of Dawson Twp

Further to Mr. Wicketts article on fishing in Meldrum Bay. In the early 1900's the several fishermen were, the first fisherman J.P. McDonald who later sold to Jack Keene and Joe Millman. Joe Millman fished out of

Meldrum Bay with the "Alberta M" until 1942. This fishing business was later purchased by Williard Witty who fished with a smaller boat for 3 years. The docks and buildings are now the site of the "Net shed Museum".

In 1904 Dan Sullivan purchased the "Victoria K" from Jack Keene and ran a fishing station in front of what is now the Hunt Club Inn until his death in 1921. He also owned the hotel in this period and used it as a private residence. In 1921 Harold Purvis purchased the fishing business and the hotel from the Dan Sullivan Estate. Until the present Government Dock was built in 1935, the steamboats which served the needs of the community used this <sup>fishing</sup> station as their depot. Harold Purvis also had the first wireless (radio) in Meldrum Bay. In 1942 the "Vic" as she was known locally ran aground at "20 minute point" very near where the "Turret Crown" had met her fate earlier. This fishing station was then abandoned. The Purvis family then moved to Gore Bay.

Fred S James began fishing in Meldrum Bay in 1922 and had fished from a station behind where D.A. MacDonalds store now stands. Mr. James had very bad luck with fire, his first fishing boat the "Elsie" burned in Vidal Bay then the "Sea Queen" at the dock. He purchased the "Racey" and fished with her until 1940 then sold the "Racey" to the Hindman Timber Company. Also in 1940 he suffered another fire which destroyed his net shed with all his nets etc.

Since fishing was diminishing he retired from the business.

Another fisherman out of Meldrum Bay was Johnny Murray who lived where the former wildlife Farm and Marine Museum was, now the home of Mrs. Mary Ostrander. Mr. Murray began fishing here in 1922 until 1945. Mr Murray's boat was called the "Bluenox" and from the name of his boat he was affectionately dubbed "Johnny Bluenox" by the local residents.

In 1935, Len Bailey and Ed Morrison started up a fishing station in the lee of the government dock. They purchased the "Danny M" which soon took on the nickname of the "Teddy Len and the "Tiddly". They carried on this business together until 1946 when the fishing seemed to deteriorate very badly.

For many years Jack Matheson fished out of Meldrum Bay with a small boat until 1952.

At this time there are no fishing stations in Meldrum Bay and only the occasional fishing boat coming in to call. What was at one time the sustaining industry of this village is no more and the trends change

pt mining loc 70. S of C.P.R

58-28-010-002-157-00

Leo Hannula

- est 1950 (house) ②

- newer

- 3 sheds (about that age)

- 1 shed - no value 10' x 16'

① 10 x 16'

② 14 x 16

③ T shape

18 x 11, 10 x 13

Esko Kangas

- est 1939 (home)

shed 10 x 16

Mildred Arnold

- est 1945 ①

- garage shed 10 x 16

garage 20 x 13

Wm Arnold

- est 1904

Mildred Arnold

- est 1904 12 x 26'

Wm Arnold

- camp 21 x 32 1904

- garage & small shed

Milo Jarvi

same

Shaniah<sup>Twp</sup> Municipality

420 Leslie Ave.

\* 683-3617

old rolls

Arnold

- 3 camps

- 2 garage

- 2 sheds

Green Bay Camper's Assn

- No history of ownership - try Registry office  
Little Current or Suelbury

Roll 1-003 - Pittfield, Gen

Owner - Bay Dufios Service-Centre, Ltd  
Tenant - Pittfield Gen Store Ltd

Address  
Legal desc. - S side of Channel St  
Rutherford Twp

(sect 32 S Pt  
Plan 848 / Lot 3  
E Pt Lot 4  
Parcel 523 + 659

- 1930 est
- Current use store + res.
- not outbuilding
- sq ft ~~2098~~ 2098

1-005

Tenant + Owner occ

(S side Channel.  
Sum -----

Plan 848 Lot 5

Year - 1900 est

current use - ice + fish storage shed

Dim - Ice storage shed 18.4 x 24.3  
477 sq ft

Fish storage shed 22.5 x 48.3  
1087 sq ft

Storage shed 25 x 31  
775 sq ft

Garage - 13 x 20.5  
266 sq ft

Little Current office  
368-2510

Roll - 10 - Hartley Vidler

Owner Charles DeLamorandiere  
Tenant Hartley Vidler  
Ericau Packer's Ltd

Legal Desc.

Same

- Plan 848 E Pt Lot 9

Parcel 245

- est 1900

- current use - storage

39.7 x 16.4 651 sq. ft

~~- Roll 11 -~~

Roll 11 Reg Lowe

- Plan 848 W Pt Lot

Parcel 1353

\* Ref Plan 31R-636 Pts 1+2

- est 1925

- current use - bt bldg + storage

- dim 26.3 x 50.5

1328 sq. ft

11.5  
2.1  
11.5  
230

22.5  
2.1  
22.5  
450  
4725

Roll 18

- owner occupied

- Plan 848 Pt Lot 15

Parcel 258

- yr. - 2 bldg - net house - 1935 est  
ice house - 1950 est

- net hs - 48.3 x 18.4 888 sq ft

ice hs - 50. x 35 1750 sq ft



Meldrum Bay  
Twin Shed Museum

Tom McKay

South Bay M

Lavelle

Lot 12 Con 6  
Tup Tackemauh  
(Formerly Chapman)

House - 1975

Garage - 1920 12.6 x 16.2

1920 10.4 x 19.1

51-01-000-001-152-00

Burnt Is

George Purvis

Gore Bay

George Purvis

Water lot opp lot 16

Ministry of L & F Water lot in front of 19  
(Formerly Ivan Purvis)

Fitzwilliam Is

(Senny Is)

- Peter Lowe

Cockburn Is

- Jack Jener (shed - McLeod's Twine House)

- Vic Solomon, Massey (Fish Shed)

## Cochburn k

John Jones

- Roll 5134-000-004-052
- (Pt Lt 11, Con 12) Plan 8 Lot 24  
D St's
- John Jones  
93 Summit Ave  
Soa T6B 258
- House - 1903

Solomon

- One of 3 owners  
John Rich, Wm Calvin
- 5134-000-004-054
- (Lot 11, Con 12) Plan 8 Lot 29, 30  
Address D St North
- Massey cnt.
- House & buildings 1895
- Barn - 27x24
- Shed - 10x10
- 13x11

Fitzwilliam

5100-0010-003-072

- Thomas A. Gardner & Robt E Gardner
- nothing on Rattlesnake & Jenny
- Unpa

Box 403 Saratoga Springs, N.Y.  
12866

S.S.B - Munc. of Tehekummah

Jeanette  
- Lavalle

RR # 2 - Tehk.

POP 200

Lot 12 con. 61

- 51-01-000-001-152

- 2 house & garage

- well house & 1920 8' x 8'

-

Meldrum Bay

- Net shed Museum

- 1910

- 65' x 18'

- Meldrum Bay Historical Society

c/o MWR

56 Wellesley St T

M7A - 2R8

- 51-02-030-001-328

- Pt of water st on Marine  
allowance

Burnt Is

- Purvis Bros, Ltd

- 5102-000-003-079-00

- Burnt Is, Parcel 465

Parcel 365

Par 498

Summer residence  
- FRL 2P3586, FL'50, TP3587

- 2 Turne Sheds  
① 24 x 55

② 27 x 50

③ Ice Houses  
- 30 x 45  
- 45 x 30

	14.5	
	<u>2.1</u>	
	14.5	25
		<u>2.1</u>
	290	110
	<u>30.45</u>	<u>110</u>
		1210

- Cottages Dates

- 1920  
- 1920

- 1921 (Sheds  
- Res. 1920

- 23 x 50  
- 31 x 61

	29
	<u>2.1</u>
	29
	<u>25</u>

# Roberts Library, U. of T

Hamilton, J. C. 1893 The Georgian Bay  
oldClass itc H218g.2 RB5c

Wells, K. M. 1958 Cruising the Georgian Bay  
oldClass itc W4547c RB7T

Mer Deuce  
F 5545 G4M4 RB7T, c1 (1921/22)-2; 3 no 13-14 (1921)

~~Shaw~~ Shaw, M. A. - 1926 The happy islands  
PS 8487 H42H3 RB7T

Croft, M. M. 1967 Tall tales and legends of  
the Georgian Bay  
F 5545 G4C74 RB7T

Silva, W. P. T. 1966 The southern Georgian  
Bay region 1855-1961 thesis  
Itc 5558 (thesis) RB7T

~~Green~~ Dreier, E. 1963 This is Manitoulin, Espanola, and  
N. channel the North Channel  
F 5545 M32D72 RB7T

Brazer, M. C. well-favoured passage c 1975  
F 5545 N6379 RB7T

---

Cockburn Is. J. E. McDonald Tender Cur Island

Grand Bend Dixon, Andrew 1963 What most people don't  
see at Grand Bend  
F 5547 G 6305 Robt.

x Gundy, H. Pearson. 1966 These summers on  
Lake Huron: F 5547 G 6368 Robt.

Bayfield Souvenir of Bayfield n.d.  
Old Class Pamph HCS Robt

Goderich Memories of Goderich 1979  
F 5547 G 614 1979 Robt

Port Ryerse Ryerse, George 1970 Early days at Port Ryerse  
F 5547 P 7255 R 43

Port Stanley Hepburn, Agnes Marion 1952 Historical sketch  
of the village of Port Stanley  
OLD GLASS HCS H 529 hi Robt.

PROITERO, F 1980  
F 5547 P 726 P 7A Robt

Jones (Murray U.) and Assoc, Toronto. Port  
Stanley, urban renewal ~~project~~ study 1968.  
HI 177 P 626 Robt

Wheatley, Wheatley, 1947  
History and facts of Wheatley  
F 5547 W 43145 Robt.

Georgian Bay Barry, James P 1978 Georgian Bay  
F 5545 G 4 B 37 1978 Robt

## Point Au Baril

- 1885 - McIntoshes at McIntosh Is
- 1894 - moved fish business to mainland E of lighthouse - kept Is as summer home
- 1890's Captain Oldfield est station on Double I (lasted 50 years)
- two sons Frank + Freeman - had stn near range light on is
- Ole Hansen + George Turner had stn on NE pt of Nadeau I circa 1894
- Fred Legge - Carmel I stn next to range light
- early 1900's - Dan and Jack Melnor - on small island S of McIntosh I
- a few fishermen tried pioneering in the upper-Shawanaga - Moonlight Bay - Frederic Inlet area but gave up

## Wally Reid

- ~~Nadeau~~ Mink I - out of Parry Sound
  - Parr + John Pertus
- Nadeau Stocker's
  - ~~Stocker's~~ Nadeau I off point
  - many years SOLA1
  - used to be known as Stocker's Pt

- Double I
- ~~Twin I~~ - Oldfield
    - no buildings
    - adjacent to Range
  - w.s. Oldfield - at Range Light
    - large boathouse
    - under A - on Range Light I
  - Tiffers on Bedwell I



Lake Huron  
Georgian Bay

Sources from  
Frank Prothero, Pt. Stanley

Killarney

- Basill Roche - a Roche boat was the
- Marchel Roche (at Kincardine)
- \* - Robert Hubert
- Lowes
- ( - Murray Graham 76 years old (Killarney?))

Parry Sound

- Robert Graham

Meaford

- Oldfields - best fisherman on Georgian Bay
- the old man is now 90 - William Oldfield
- (the Kennedy's owned the Bustards for awhile)

Goderich

- Ed Siddall
- Norman McDonald - 150 Widder st
- there are only cement block buildings left at Goderich
- the Dominion Fish Co. had a building there before but there is nothing left
- the old Dodie motor factory was there

Southampton

- better than Goderich
- Dan McCloud - street above river
- Johnny Mathieson's widow

Bayfield

- better than Southampton

(2)

## (Prothero's Lake Huron sources cont)

- John McCloud - Orchard St., Port Stanley
- he is still working
- the Helen McCloud was the last sailboat on the Great Lakes
- it was sailed by his father Louis McCloud
- it is now in Peterson's in Sackatuck
- also "Keewatin"

## Manitoulin Silverwater

- George Purvis
- father fished with Purvis but left in 1928
- fished Duck I & Silverwater

(Ed. Purvis moved from Providence Bay, U.S.)

## Cockburn

- Mackay
- mother was a McKay

- see J.E. Macdonald's history 1979 "Yonder Our Island"

## Southampton

- Lyman Davis
- sailing schooner owned by father
- it was burned at Toronto harbour
- fished with George McGough

John Peters June<sup>3</sup>/85

## Recommendations

### Sites of old fishing stations

- x \* - Goderich
- \* - Owen Sound
- x - Collingwood
  - Byng Inlet - micr site
  - Point Au Baril.
- \* - French R (Bustard Is.)
  - Killarney
- x x - Squaw Is (Papoose - Small Is off Squaw)
  - Fitzwilliam - also Half Moon Is
  - Western Is.
- \* - Little Current
  - Gore Bay
  - Spanish & Thessalon are as significant as Cockburn.
  - Burnt Is.

---

### Sources

- 519-836-7657 - Stuart Hiltz (Landscape Arch, Quelph) has been to the Ducks recently
- A summer student was doing a report on the history in 1980 at Huntsville - for MNR or Parks
- John Marsh (Trent)
  - he did a history study centred around Tobermory

- 
- the Duck Is str is now at Burnt Is
  - at Fitzwilliam Is there may be good remains at Rattlesnake Hbr.

# Sources


## Georgian Bay

Acc. to Hughson, Fish and Wildlife Supervisor  
Esplanada OMNR

### Killarney

- Peter ) Lowe
- Jim )
- Charlie )
- Basil Roche
- Joe ) Hibbert
- Burt )

### Fishermen



### Duck Is

- George Purvis

- see Art Zimmerman O.M.N.R. Sudbury.

---

See

South Baymouth OMNR

- John Collins, Research Biologist
- works for John Henderson

Thor Conway, Archeologist/Anthropologist  
Ontario Ministry of Culture + Communications,  
Sault Ste. Marie

## Native Fishing Sites

### Northeast - Lake Superior

- Gargentue
- Lizard Is
- Mamainse
- Batchawana
- Goulais

### North Channel - Lake Huron

- South Baymouth
- Killarney
- Squaw Is

### Georgian Bay

- Collingwood
- Wiarton

### Lake Erie

- Rondeau
- Pt. Pelee
- Wheatley
- Port Burwell
- Port Dover
- Long Point

### Historical Fisheries

- Kettle Pt
- Fitzwilliam Is
- South baymouth
- Cockburn Is